



Directions


to the American Family Children's Hospital


(see map on reverse side)


From the East (Milwaukee/Waukesha): Take I-94 West. As you approach Madison, watch for **Exit 4A LEFT** toward Janesville. Take this LEFT exit, which will put you on I-39 South/I-90 East. Merge into the right lane and, after approximately 3.5 miles, take **Exit 142A** toward Madison. From Hwy 12/18, see the directions at the bottom of this sheet marked with .

From the North (Wausau/Stevens Point): Take I-39/Hwy. 51 South. At Portage, I-39 merges into I-90/I-94. Continue until **Exit 142A**, which will put you on Hwy 12/18 heading west toward Madison. From Hwy 12/18, see the directions at the bottom of this sheet marked with .

From the Northeast (Fond du Lac/Oshkosh/Appleton/Green Bay): Take Hwy 41 South to Hwy 151 South. As you approach Sun Prairie, watch for **Exit 97A** and merge into I-39 South/I-90 East toward Chicago/Milwaukee. Continue until **Exit 142A**, which will put you on Hwy 12/18 heading west toward Madison. From Hwy 12/18, see the directions at the bottom of this sheet marked with .

From the Northwest (Eau Claire/La Crosse/Wisconsin Dells): Take I-94 East toward Madison/Chicago. As you approach Madison, take **Exit 142A**, which will put you on Hwy 12/18 heading west toward Madison. From Hwy 12/18, see the directions at the bottom of this sheet marked with .

From the South (Janesville/Rockford/Chicago): Take I-39 North/I-90 West. As you approach Madison, take **Exit 142A LEFT**, which will put you on Hwy 12/18 heading west toward Madison. From Hwy 12/18, see the directions at the bottom of this sheet marked with .

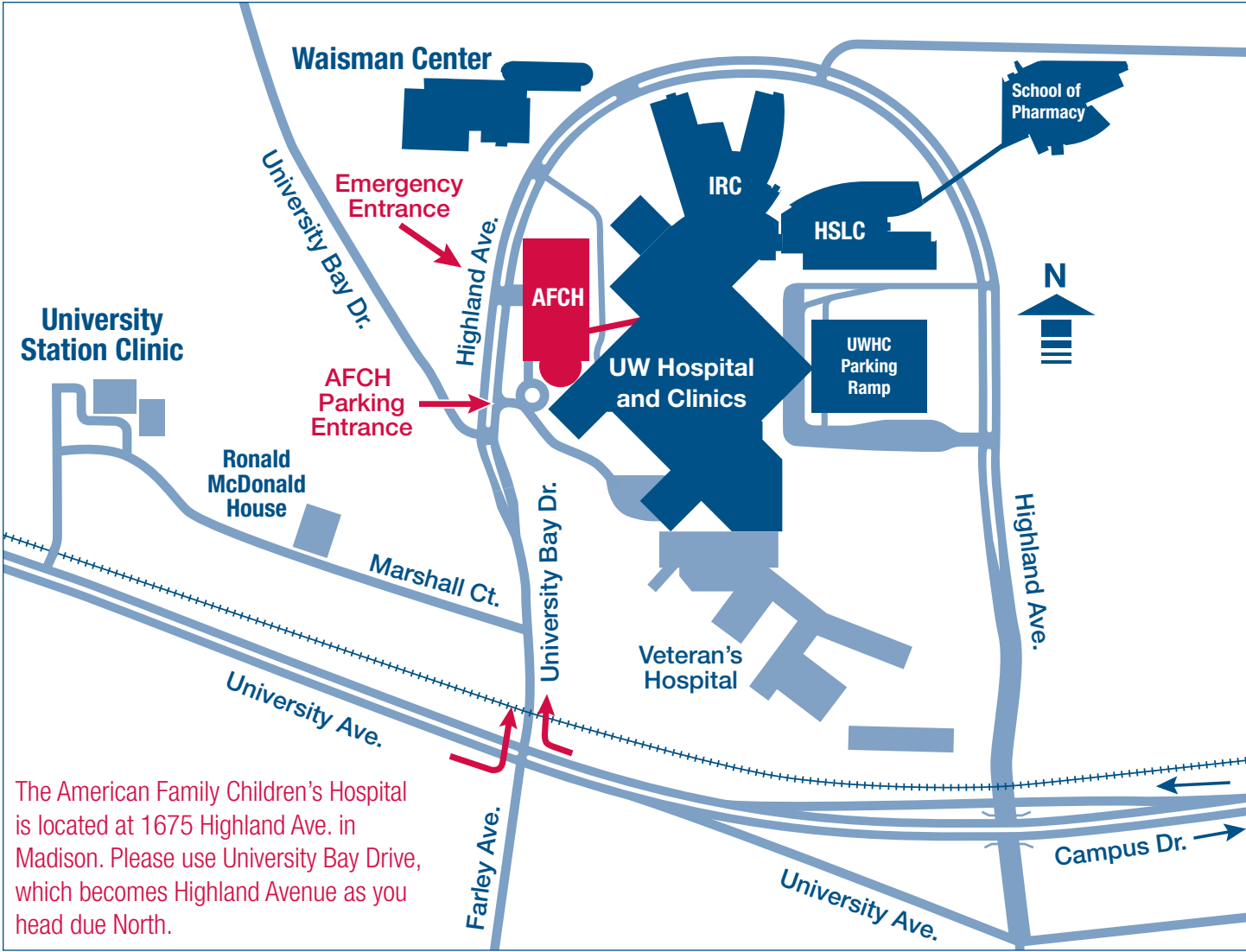
From the Southeast (Whitewater): Take Hwy 12 toward Madison. As you approach Madison, you will merge into Hwy 12/18 heading west. See the directions at the bottom of this sheet marked with .

From the Southwest (Dubuque/Platteville/Mineral Point): Take Hwy 151 North toward Madison. As you approach Madison, Hwy 151 becomes Verona Road. Once you drive under the West Beltline (Hwy 12/18) overpass, Verona Road becomes Midvale Boulevard. Stay on Midvale. After approximately 2.5 miles, you will come to a traffic light at University Avenue. Turn right (east) on University and merge into the left lane. After approximately one mile, turn left (heading north) on University Bay Drive. Continue approximately 100 yards. The parking entrance to the American Family Children's Hospital will be immediately on your right. *(Note, if you pass the Emergency Department entrance, you have gone too far.)*



FROM HWY 12/18: Watch for Exit 258 (Midvale Boulevard/Verona Road). Take this exit and turn right (heading north) on Midvale Boulevard. After approximately 2.5 miles, you will come to a traffic light at University Avenue. Turn right (east) on University and merge into the left lane. After approximately one mile, turn left (heading north) on University Bay Drive. Continue approximately 100 yards. The parking entrance to the American Family Children's Hospital will be immediately on your right. *(Note, if you pass the Emergency Department entrance, you have gone too far.)*

How to Find the American Family Children's Hospital (AFCH)



American Family
Children's Hospital

uwhealth.org/kids

Generously supported by
AMERICAN FAMILY INSURANCE